




Republic of the Philippines
Province of Cagayan
TUGUEGARAO CITY



Phone number: 0953-588-3721 | email address: cmotuguegaraocity@gmail.com

OFFICE OF THE CITY MAYOR

01 October 2025

THE HONORABLE MEMBERS

Sangguniang Panlungsod
This City


Thru: HON. ROSAURO RODRIGO G. RESUELLO
Vice Mayor and Presiding Officer

Dear *Honorable Members of the Sanggunian*:

Herewith are the proposed Traffic Plan and Re- routing Plan in line with UNDAS 2025, for your information and appropriate action.

Thank you!

In the name of public service,


MAILA ROSARIO S. TING-QUE
City Mayor

Copy furnished:

- *Public Safety and Security Office*





Republic of the Philippines
Province of Cagayan
Tuguegarao City



PUBLIC SAFETY AND SECURITY OFFICE

Tuguegarao City Traffic Enforcement Unit

3rd Floor, Tuguegarao City Commercial Center, Centro 07, Tuguegarao City, Cagayan

E-mail: pssotmg@gmail.com

September 30, 2025

MAILA ROSARIO S. TING-QUE
City Mayor

OFFICE OF THE CITY MAYOR
RECEIVED
Date: **OCT 01 2025**
Time: **12:45 pm**
By: **[Signature]**

Dear Madam;

Greetings of peace and solidarity!

In connection with the upcoming UNDAS 2025, attached hereto the Traffic Plan and Re-routing Plan for the conduct of the said activity for your kind perusal.

Moreover, we respectfully request your good office to endorse to the Tenth City Council the temporary one-way traffic flow of the following roads and streets during the conduct of UNDAS 2025 from October 31 – November 2, 2025, to wit;

• **TEMPORARY ONE-WAY OF ROADS and STREETS**

1. ONE-WAY TRAFFIC FLOW OF PENGUE HIGHWAY FROM ROTONDA TO SUNKIST STREET.
2. ONE-WAY TRAFFIC FLOW OF SAN ROQUE STREET FROM CORNER PENGUE HIGHWAY (PETRON) TO DIVERSION ROAD (AGAS LECHON).
3. ONE-WAY TRAFFIC FLOW OF SUNKIST STREET FROM CORNER PENGUE HIGHWAY (CITIMALL) TO SANTOL STREET.
4. ONE-WAY TRAFFIC FLOW OF SANTOL STREET FROM CORNER SAN ROQUE STREET TO SUNKIST STREET.
5. ONE-WAY TRAFFIC FLOW OF CABALZA STREET FROM CORNER SANTOL STREET TO TAGUINOD STREET (ISAP).

Thank you and more power.

Sincerely,

ARTHUR T. BLAQUERA
HEAD, PSSO



TRAFFIC PLAN, RE - ROUTING PLAN and PARKING PLAN

TRAFFIC PLAN





RE-ROUTING for PLAN A



VEHICLES COMING FROM CARITAN, ATULAYAN, ANNAFUNAN, LINAQ, BAGAY, PALLUA GOING TO PUBLIC CEMETERY and MEMORIAL PARK WILL TAKE CARITAN HIGHWAY TO DIVERSION ROAD GOING TO PENGUE HIGHWAY.



IDENTIFIED PARKING SPACE

Vacant Lot at the back of Public Cemetery



**Vacant Lot at the back
of Public Cemetery**



**Vacant Lot at the back
of Public Cemetery
(Motorcycles Only)**



**Parking Space infront of
Tuguegarao City Memorial Park**



**Parking Space back of
Tuguegarao City Memorial Park**



PARKING RECAPITULATION

NAME OF PARKING SPACE	NUMBER OF VEHICLES
VACANT LOT at the BACK OF PUBLIC CEMETERY (Cross block)	50 Vehicles
VACANT LOT at the BACK OF PUBLIC CEMETERY	50 Vehicles
VACANT LOT at the BACK OF PUBLIC CEMETERY (Motorcycles Only)	150 Motorcycles
PARKING SPACE in front of MEMORIAL PARK	20 Vehicles
PARKING SPACE beside of MEMORIAL PARK	70 Vehicles
* CITIMALL PARKING LOT	80 Vehicles
TOTAL	370 Motor Vehicles



Department of Transportation



INSTALL TRAFFIC ADVISORIES


Dayan Valley

DEP-ED
CARIG

TRAFFIC ADVISORY
OCTOBER 31 - NOVEMBER 2, 2025
ALL HEAVY VEHICLES
GOING TO BUNTUN
THIS WAY

ENRILE BOULEVARD

CARIG HIGHWAY





TRAFFIC ADVISORY
OCTOBER 31 - NOVEMBER 2, 2025
ALL HEAVY VEHICLES
GOING TO BUNTUN
THIS WAY

STARMAC

